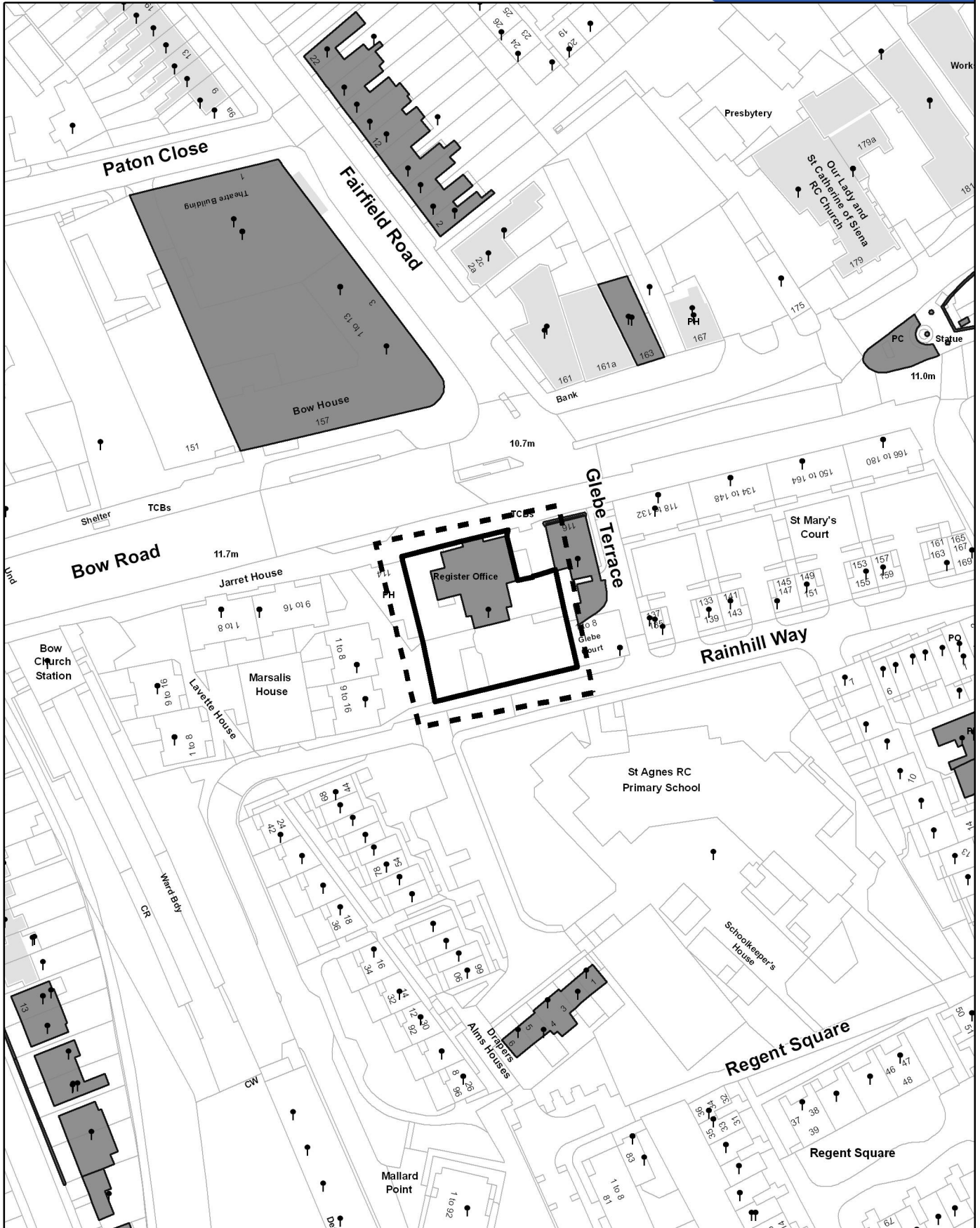



Planning Application Site Map




 Planning Application Site Boundary

 Locally Listed Buildings

 Land Parcel Address

 Consultation Area

 Statutory Listed Buildings

0 15 m




1:1,250

This Site Map displays the Planning Application Site Boundary and the neighbouring Occupiers / Owners who were consulted as part of the Planning Application process.

© Crown copyright and database rights 2012 Ordnance Survey, London Borough of Tower Hamlets 100019288